

Route 157

Updated: May 2013

Jct. with Route 8 Kenilworth, June 26, 1933. Description change 1955.

**(*A) Scanned)

1961 Description:

From Route 244 (at Poplar and Main Streets in Helper) southerly, and northeasterly, to Kenilworth.

Approved by the 1963 Legislature:

Approved by the 1965 Legislature:

1967 Legislature:

1969 Legislature: Description remains the same.

1971 Legislature: Description remains the same.

1973 Legislature: Description remains the same.

1975 Legislature: Description remains the same.

1977 Legislature: Description remains the same.

1979 Legislature: Description remains the same.

1981 Legislature: Description remains the same.

1983 Legislature: Description remains the same.

1985 Legislature: Description remains the same.

1986 Legislature: Description remains the same.

1987 Legislature: Description remains the same.

1988 Legislature: Description remains the same.

1990 Legislature: Description remains the same.

1992 Legislature: Description remains the same.

1993 Legislature: Description remains the same.

1994 Legislature: Description remains the same.

1995 Legislative Description:

From Route 244 at Poplar and Main Streets in Helper southerly and northeasterly to Kenilworth.

1996 Legislature: Description remains the same.

1997 Legislature: Description remains the same.

1998 Legislature: Description remains the same.

1999 Legislature: Description remains the same.

2000 Legislature: Description remains the same.

2001 Legislature: Description remains the same.

2002 Legislature: Description remains the same.

2003 Legislature: Description remains the same.

2004 Legislature: Description remains the same.

2005 Legislature: Description remains the same.

Route 157 Cont.

2006 Legislature: Description remains the same.

2007 Legislature: Description remains the same.

2008 Legislature: Description remains the same.

2011 Legislature: Description remains the same.

2012 Legislature: Description remains the same.

2013 Description:

From Route 6 easterly via Poplar Street and southerly via Main Street in Helper; then southerly and northeasterly to Kenilworth.

* Refers to resolution index page following.

** Refers to Scanned Computer Resolution index on the following page.

Route 157

COUNTY/ VOLUME & RESOLUTION NUMBER

A. Carbon Co. 1/5 **B.** Carbon Co. 11/32

DESCRIPTION OF RESOLUTION CHANGE

- (A). Addition - Legislative change no description of change available.
- (B). Addition - Resolution May 10, 2013 Added begin portion of SR-244
from US-6 to Main Street to beginning of SR-157.

RECOMMENDED LEGISLATIVE CHANGES IN STATE ROAD SYSTEM

ROUTE #157

Previous Description: From route 8 between Helper and Spring Glen
northeasterly to Kenilworth.

Recommended Description: From route 244 (at Poplar and Main Streets
in Helper) southerly and northeasterly to
Kenilworth.

Comments: Commission Approval: May 25, 1959.



STATE ROAD COMMISSION OF UTAH
HIGHWAY RESEARCH DEPARTMENT
 Proposed State Road Changes
LEGEND

- Addition to State Road System
- Deletion from State Road System

Date: _____

RESOLUTION

Deletion SR-244 from State Highway System **Transfer Portion SR-244 to Helper City and Addition to SR-157** **Carbon County**

WHEREAS, Section 72-4-102 of the Utah State Code provides for “Additions to or deletions from the state highway system – Designation of Highways as state highways between sessions”; and,

WHEREAS, the Utah Department of Transportation (UDOT) and Helper City have agreed to the transfer of maintenance and jurisdictional responsibilities of a portion of roadway known as SR-244 (Main Street) in Helper City, beginning at the Intersection of Poplar Street and SR-157 (Main Street) Mile Point 0.189 northerly to the Intersection of North Main and US-6 shown in Exhibit A; and,

WHEREAS, the Utah Department of Transportation has agreed to pay a one-time lump sum of \$750,000 to Helper City for this roadway transfer; and,

WHEREAS, the UDOT Region Four Director, along with the appropriate staff of the Program Development Division and the duly appointed officials of Helper City, concur with the request to transfer maintenance and jurisdictional responsibilities to Helper City for the transferred road described herein.

NOW THEREFORE, be it resolved as follows:

1. A portion of roadway known as SR-244, from Poplar Street MP 0.189 northerly via Main Street to the end of Route 244 at the Intersection of North Main and US-6 MP 0.910, approximately 0.721 miles, will be deleted from the State Highway System and transferred to the jurisdiction and maintenance responsibility of Helper City as shown in Exhibit “A”.
2. For the afore mentioned transferred roadway UDOT will pay a one-time lump sum of \$750,000 to Helper City, upon passage by the Utah Transportation Commission.
3. The afore mentioned transferred roadway will remain functionally classified as Major Collector and be placed on the Federal Aid Route System as Route 1325 adding 0.721 ± miles to Helper City’s road system.

Deletion SR-244 from State Highway System
Transfer Portion SR-244 to Helper City and Addition to SR-157
Carbon County

4. The portion of roadway known as SR-244 from US-6 to the intersection of Poplar Street and Main Street approximately 0.189 miles will be added to the beginning of SR-157 and remain functionally classified as Major Collector therefore eliminating route number 244 from the State Highway System.
5. SR-157 will be described as follows: From Route 6 easterly via Poplar Street and southerly via Main Street in Helper; then southerly and northeasterly to Kenilworth.
6. These actions will become effective upon passage of this resolution by the Utah Transportation Commission.
7. The accompanying letter of agreement from Helper City, and map marked "Exhibit A" will be made part of this resolution.

Dated on this 10th day of May 2013

UTAH TRANSPORTATION COMMISSION



Jeffrey D. Holt, Chairman



J. Kent Millington, Vice-Chairman

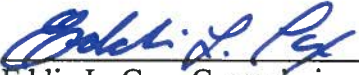
Meghan Z. Holbrook, Commissioner



Wayne K. Barlow, Commissioner



Dannie R. McConkie, Commissioner




Eddie L. Cox, Commissioner



Naghi Zeenati, Commissioner

Attest:
Secretary





Helper City



**MAYOR
EDWARD CHAVEZ JR.**

**73 South Main Street
P.O. Box 221
Helper, Utah 84526
435-472-5391
FAX 435-472-5530**

**COUNCIL
ROBERT BRADLEY
GARY HARWOOD
JASON LLEWELYN
KIRK MASCARO
CHRIS PUGLIESE**

April 5, 2013

Daryl Friant
UDOT Region Four
East District Engineer
210 West 800 South
Richfield, UT. 84701

Dear Daryl,

On March 7, 2013 Helper City Council unanimously voted to take over SR-244 Helper Main Street from Utah Department of Transportation. The section beginning at the intersection of Poplar Street and Main Street (MP 0.189) to the intersection of North Main and US-6 (MP 0.910). Utah Department of Transportation will pay the sum of \$750,000 to Helper City.

Sincerely,

Edward Chavez
Mayor

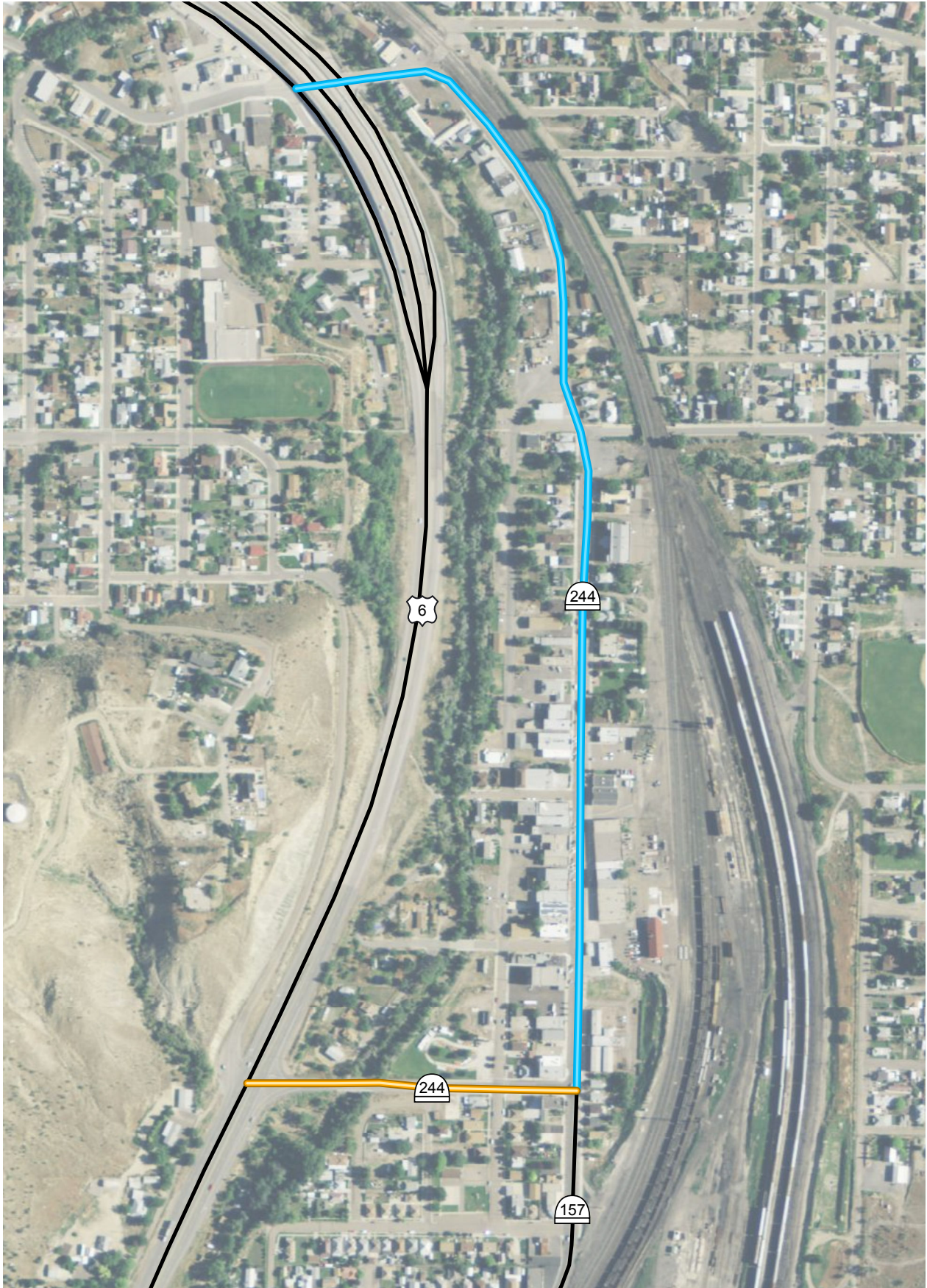




Exhibit 'A'

-  SR-244 - Transfer to the city of Helper
-  SR-244 - Renamed to SR-157